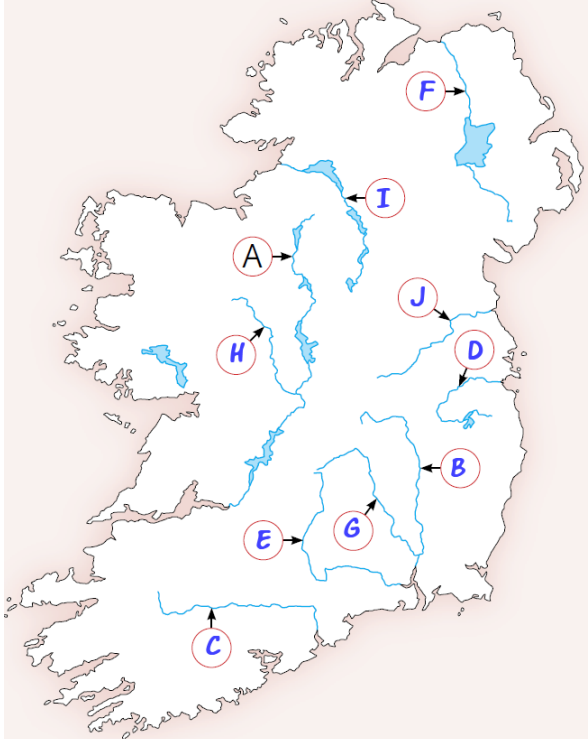


Third Class Answers

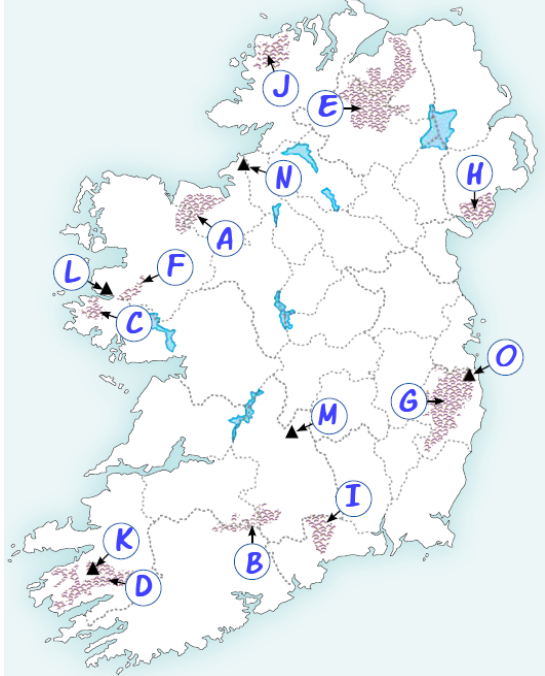
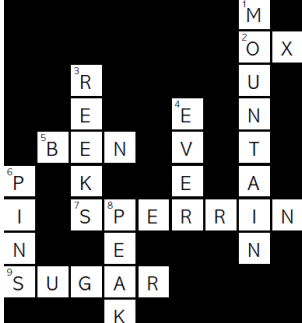
Please note that answers are not necessarily exhaustive: in cases where the student is asked to answer a question that has many possible correct answers, a sample answer is provided.

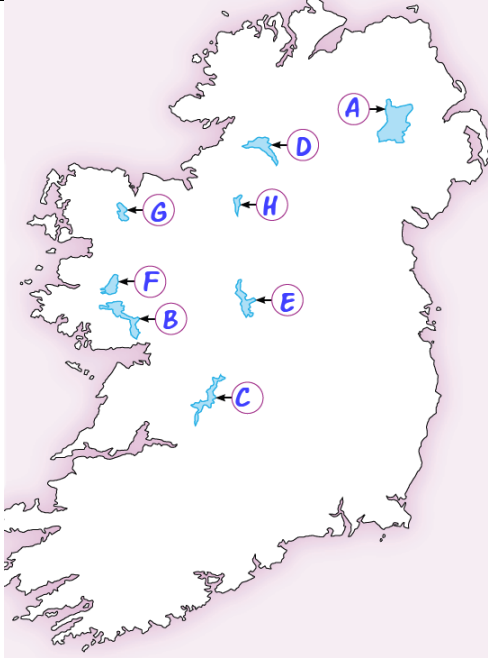
Project	Activity	Question	Answers
1	A	1-3	Depend on which atlas is used
	C	1	PO – post office Cross – church i – tourist information office tent – camping aeroplane – airport red triangle – hostel 5 blue triangles – viewing point H – Hospital
	D	1 (a) (b) (c) (d)	Britain Spain Italy Sweden
		2 (a) (b) (c)	France Poland Norway
2	B	1 2 3 4	Ulster Connacht Leinster Munster
	C	1 2 3 4	Leinster 12 Connacht 5 Munster 6 Ulster 9
	D	Ulster	Donegal, Monaghan, Cavan, Down, Derry, Antrim, Armagh, Tyrone, Fermanagh
		Leinster	Louth, Meath, Westmeath, Longford, Dublin, Kildare, Laois, Offaly, Wicklow, Wexford, Carlow, Kilkenny
		Munster	Clare, Limerick, Kerry, Cork, Waterford, Tipperary
		Connacht	Sligo, Leitrim, Roscommon, Mayo, Galway
	E		Trinity College: Leinster / Dublin Titanic Museum: Ulster / Antrim Rock of Cashel: Munster / Tipperary Ben Bulbin: Connacht / Sligo Giant’s Causeway: Ulster / Antrim Dun Aonghusa: Connacht / Galway Newgrange: Leinster / Meath Cliffs of Moher: Munster / Clare
3	A	1 2 3 4 5 6 7	Donegal Derry Antrim Tyrone Fermanagh Armagh Down

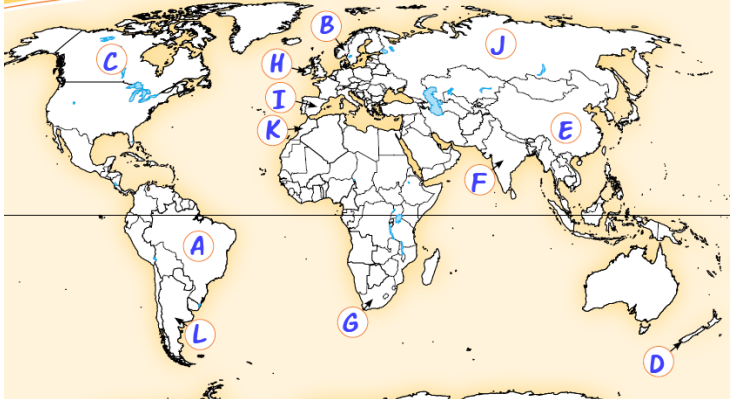
		8 9	Monaghan Cavan
		10 11 12 13 14	Sligo Leitrim Mayo Roscommon Galway
		15 16 17 18 19 20 21 22 23 24 25 26	Louth Longford Westmeath Meath Dublin Offaly Kildare Laois Wicklow Carlow Kilkenny Wexford
		27 28 29 30 31 32	Clare Limerick Tipperary Kerry Waterford Cork
	B		32 / 26 / 6 / Cork / Louth / English / Gaeilge / Dublin / island / Irish / Atlantic
	C		Leinster 12 Munster 6 Connacht 5 Ulster 9
	D	1 2 3 4 5 6 7 8 9 10	Kerry Antrim Mayo Westmeath Tipperary Dublin Donegal Cork Kerry Louth
	E		The pictures appear in the following order: 1. The Skelligs 2. Croagh Patrick 3. Powerscourt Waterfall 4. Blarney Castle 5. Clonmacnoise Monastery 6. The Spire

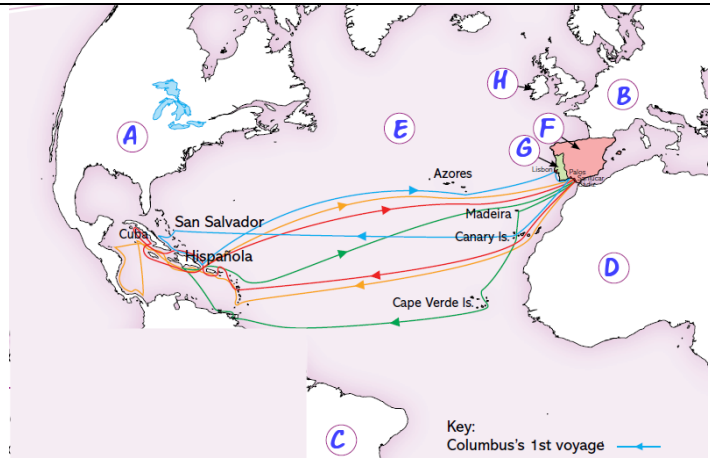
4	A		
	B	<ol style="list-style-type: none"> 1 2 3 4 5 6 7 	<p>Sample answers</p> <p>Slaney</p> <p>Lee</p> <p>Foyle</p> <p>Moy</p> <p>Allen, Ree, Derg</p> <p>Dublin – Liffey</p> <p>Shannon - Suck</p>
	C	<ol style="list-style-type: none"> 1 2 3 4 5 6 7 8 9 	<p>Sisters</p> <p>Liffey</p> <p>Shannon</p> <p>Neagh</p> <p>Wexford</p> <p>Leinster</p> <p>Shannon</p> <p>Bay</p> <p>Abhainn</p>
	D	<ol style="list-style-type: none"> 1 2 3 4 	<p>Rivers are generally longer and wider and carry more water</p> <p>Usually fresh (except near the mouth)</p> <p>Water is cold often with dangerous currents</p> <p>Source is where a river starts (rises); mouth is where a river ends (enters a lake or sea)</p>
	E		local
5	A	<ol style="list-style-type: none"> 1 2 3 4 5 6 7 	<p>Iceland</p> <p>Sweden</p> <p>Russia</p> <p>Latvia</p> <p>Poland</p> <p>Germany</p> <p>Netherlands</p>

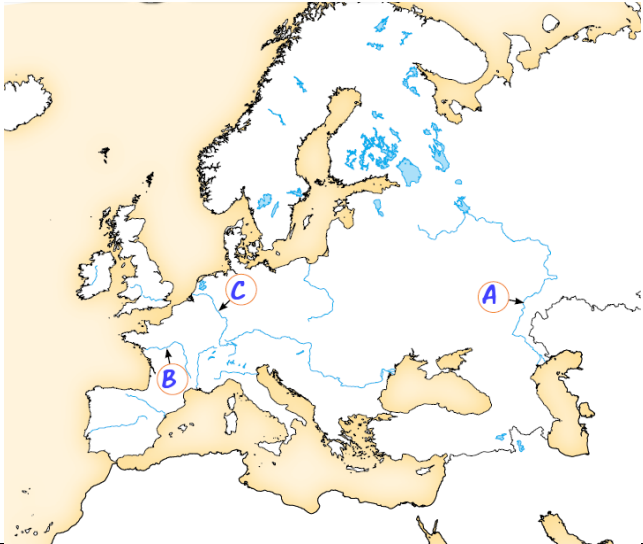
		8 9 10 11 12 13 14 15 16 17 18 19 20	Belgium France Spain Portugal Italy Hungary Ukraine Bulgaria Atlantic Ocean North Sea Baltic Sea Black Sea Mediterranean Sea
	B		Ireland – Gaeilge England – English Italy – Italian Germany – German Spain – Spanish France – French Netherlands – Dutch Poland - Polish
6	A	1 2 3 4 5 6 7 8 9 10 11 12 13 14	Dublin London Rome Madrid Lisbon Berlin Paris Stockholm Oslo Copenhagen Brussels Amsterdam Riga Warsaw
	B	1 2 3 4 5 6	More than 40 London Paris Rome Dublin Everest
	C	1 2 3 4 5 6 7 8 9	UK (GB) Austria Belgium Iceland Lithuania Finland France Hungary Ireland

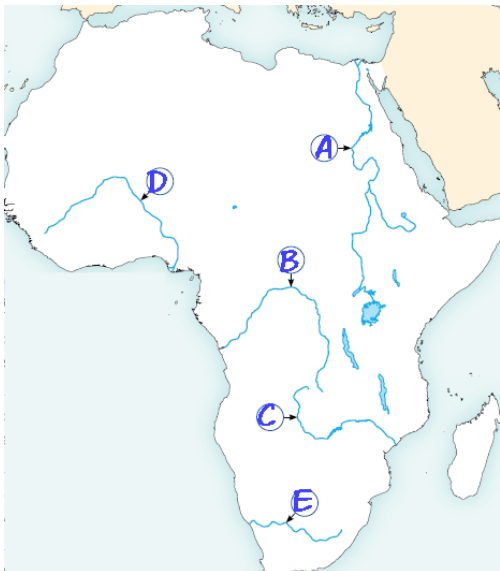
7	A		
	B	1 2 3 4 5 6 7	Range Ireland Islands Volcanoes Valley Highest lava
	C		
	D		local
	E		Revisit Carrauntuohil 1038m Beenkeragh 1010m Caher 1001m Lugnaquilla 926m Brandon 953m Galtymore 919m

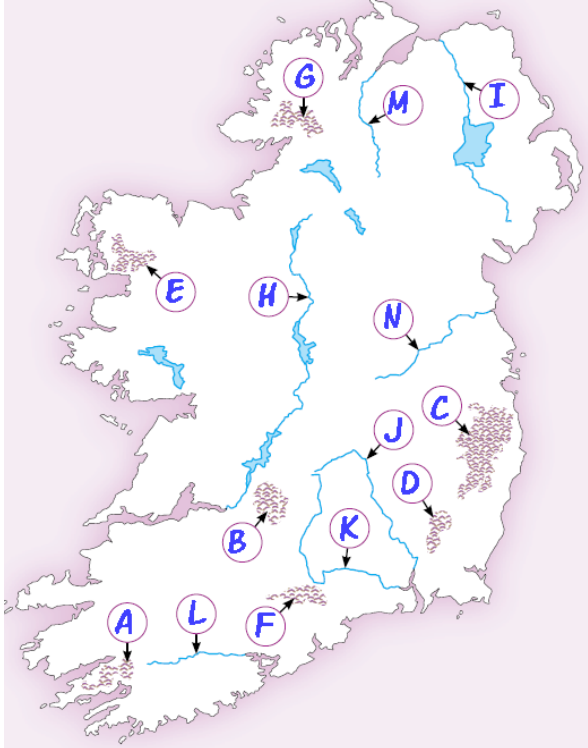
8	A		
	B	<ol style="list-style-type: none"> 1 2 3 4 5 6 7 8 	<p>False True False True False True True False</p>
	C	<ol style="list-style-type: none"> 1 2 3 4 5 6 7 8 	<p>Down, Armagh, Tyrone, Derry, Antrim Fermanagh Galway Kerry Blessington / Dan / Tay . . . Oughter / Sheelin / Gowra / Ramor . . . Ree / Derravaragh / Owel / Ennell . . . Gill / Glencar / Colcagh . . .</p>
	D	<ol style="list-style-type: none"> 1 2 3 4 	<p>Finn Mac Cumhail To hide it from unwelcome visitors Fishing, boating, swimming, sailing . . . Cold water, fresh water not as buoyant as sea water, can get deep very quickly (shelving)</p>
	E		Local
9	A		7 / Europe, Asia, Africa, Australia, Antarctica, North America, South America / Asia / Australia / equator / hot / colder / Antarctica / 4 / Pacific
	B	<ol style="list-style-type: none"> 1 2 3 4 	<p>Asia Africa Australia and Antarctica Europe</p>
	C	<ol style="list-style-type: none"> 1 2 3 4 	<p>Asia Nile Africa Europe</p>

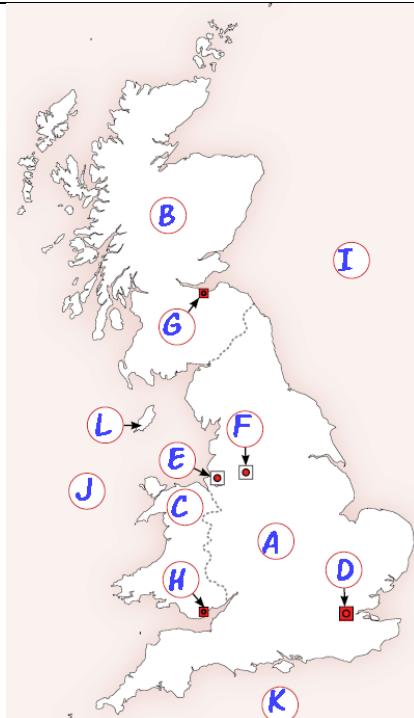
		5 6 7 8 9 10	Kilimanjaro Brazilian / Amazonian Asia, Africa and South America Africa North America Too cold and inhospitable
10	B		
	C		Sydney Opera House Australia / Australia Statue of Liberty USA / North America Eiffel Tower France / Europe Great Pyramid Egypt / Africa
	D	1 2 3 4 5 6 7 8	USA (NYC) Brazil Australia Russia Italy England Iceland Ireland - Dublin
	E		Lion etc Africa Grizzly Bear etc – North America Jaguar etc South America Kangaroo etc Australia Reindeer etc Europe Panda etc Asia
11	A	1 2 3 4 5	Ushers / Inns / Wood . . . Abbey / O'Connell / Chancery . . . Dame / Nassau / Cook . . . GPO / Christ Church Cathedral . . . Trinity College
	B	1 2 5 6	Eastwards / From West to East / from left to right (You can tell because the river widens as it flows east) 13 Henry Street Wicklow Street
	C	1a b c 2 3 4	Fatima/ Rialto / Suir Road . . . Ranelagh / Beechwood / Cowper Connolly / Tara / Pearse Liffey Connolly 14 (including Heuston)

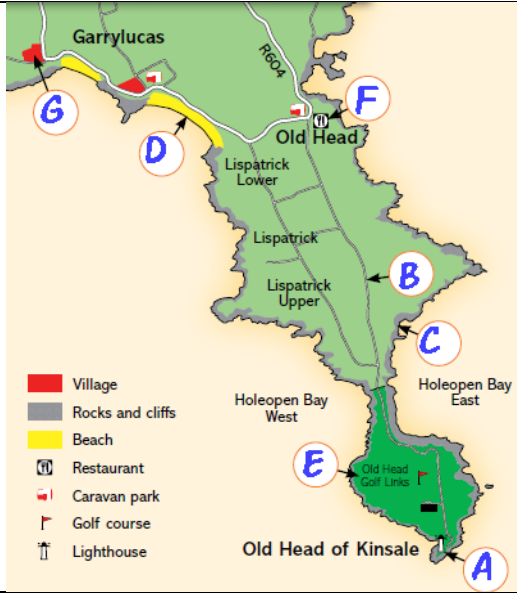
		5	7
	D	1 2 3 4	Kingswood Four Courts St. Stephen's Green Lansdowne Road
	E	1 2 3 4	12 minutes 12 minutes 10 minutes 12 minutes
12	B	1 2 3 4 5 6	23 Canada, USA, Mexico > 500 million English, French, Spanish Amerigo Vespucci Northern part (Greenland / Arctic circle / northern Canada)
	C		Elephant / panda / tiger / orangutan / penguin / lion
	D		USA Jamaica Mexico Greenland Canada
13	A		
	B		Christopher / Genoa / Round / flat / edge / queen / islands / winds / equator / five / America
	D	1 (a) (b) (c) 2 3 4 5	South (or South West) West East Engines had not been invented Too far south for icebergs For security in case one is damaged in a storm No
14	A	3 4 5 6 7 8	Footbridge St. Kevin Lead Glenealo / Glendasan Upper lake / lower lake Poulanass
	B	1 2	False True

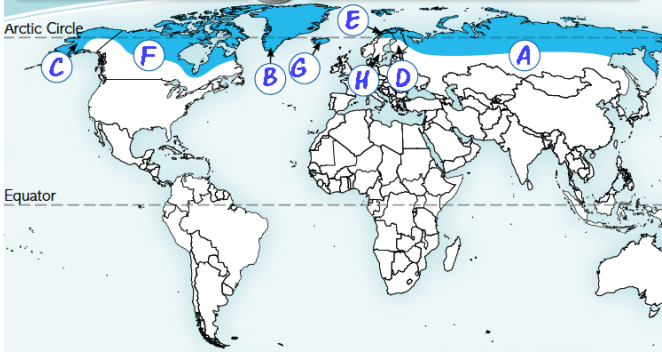
		3 4 5 6	False False True False
	C	2 3 4 5	At or near the footbridge which is about half way They should each have walked the same distance Better to go with friends from a safety point of view Sunscreen / bottled water / mobile phone / raingear / snack
	D	1 2	Laragh Wicklow has an abundance of scenic beauty spots – mountains, lakes, rivers and sea
15	A	1 2 3 4	Mediterranean Sea North Sea Atlantic 
	B	1 2 3 4 5	Austria Belgium Croatia Amsterdam Brussels
	C		Left to right Leaning Tower of Pisa / Little Mermaid / Neuschwanstein / London Eye
	D	1 2 3 4 5 6	False True False False True True
	E	1 2 3 4 5	Switzerland Italy Sweden Greece Ireland
16	A	1 2 3	Donegal Down Mayo

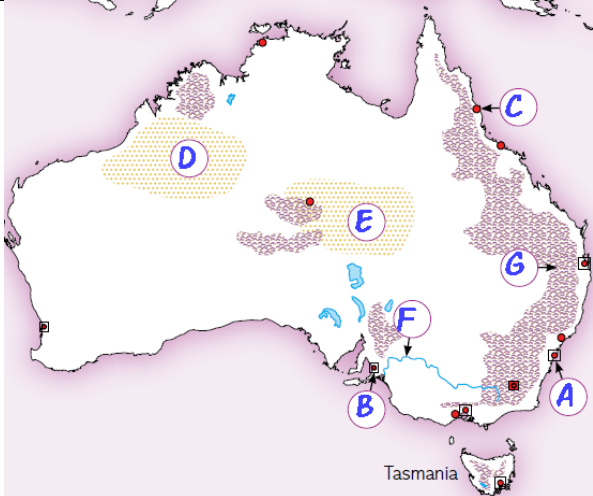

		4 5 6	Meath Offaly Tipperary
	B	1 2 3 4 5 6 7 8	True True False False True False True False
	C		Ennis – Clare Lifford – Donegal Downpatrick – Down Enniskillen – Fermanagh Castlebar – Mayo Navan – Meath Tullamore – Offaly Tralee – Kerry Naas – Kildare Portlaoise – Laois Mullingar – Westmeath Omagh – Tyrone Carrick-on-Shannon – Leitrim Carlow – Carlow
	D	1 2 3 4 5 6	Galway – Offaly – Kildare Mayo – Roscommon – Longford Kerry – Cork – Tipperary – Waterford Wexford – Wicklow – Dublin Limerick – Clare – Galway Sligo – Leitrim – Fermanagh – Tyrone
	E		local
17	A	1 2 3 6	Atlantic Indian Mediterranean 

	B	1 2 3 4	Algeria Botswana Cameroon Zambia
	C	1 2 3 4 5 6	Sahara Kalahari Nile Kilimanjaro Madagascar Victoria
	D		Left to right Great Pyramids – Victoria Falls – Baobab Tree – Masai Mara
	E	1 2 3 4 5 6	True False False False True True
	F	2	Morocco, Algeria and Tunisia
18	A		
	B	1 2 3 4 5 6 7 8	5 Longford Leitrim Louth Laois Limerick BEH and others 4 Waterford Westmeath Wicklow Wexford Tipperary (Cork, Waterford, Kilkenny, Laois, Offaly, Galway, Clare, Limerick) Donegal Cork Wexford Kerry
	C	Ulster	Letterkenny – Donegal Carrickmacross – Monaghan

			Virginia – Cavan Belfast – Antrim (and Down) Coleraine - Antrim Bangor – Down
		Leinster	Drogheda – Louth Bray – Wicklow Navan – Meath Portlaoise – Laois Mullingar – Westmeath Enniscorthy – Wexford
		Munster	Ennis – Clare Tralee – Kerry Clonmel – Tipperary Cobh – Cork Tramore – Waterford Thurles – Tipperary
		Connacht	Castlebar – Mayo Ballymote - Sligo Strokestown - Roscommon Tuam – Galway Westport - Mayo Carrick-on-Shannon - Leitrim
	D		Allen / Ree / Derg / Corrib / Neagh / Upper Erne / Lower Erne
19	A		
	B	<ol style="list-style-type: none"> 1 Northern Ireland 2 Lough Ness 3 London 4 Thames 5 Dragons 6 Ben Nevis 7 Merlin 	
	C	1(a)	England

		(b) (c) (d) (e) (f) 2 3 4 5	Scotland Scotland England Wales Scotland Northern Ireland (Antrim) France Land's End Holyhead
	D		Famous Bridge – Tower Bridge Ancient Castle – Tower of London Chalky Cliffs – White cliffs of Dover Scottish Island – Isle of Skye Travel Underground in London – Tube Huge Wheel – London Eye Holiday Town – Blackpool Islands between Scotland & Norway – Shetlands
20	A	1 2	Sea / mountain / lighthouse / rocks / road / path / cliffs / cave / wall, beach [note – some of these can be seen better on the map – point of discussion for class] Beautiful / coastal / dangerous for ships / rocky
	B	1 2	Peninsula East of Cork city
	C		 <p>Map of the Old Head of Kinsale peninsula. The map shows the coastline, roads, and various landmarks. A legend identifies symbols for Village, Rocks and cliffs, Beach, Restaurant, Caravan park, Golf course, and Lighthouse. The map is labeled with letters A through G pointing to specific features: A (Old Head of Kinsale), B (Lispatrick Upper), C (Holeopen Bay East), D (Old Head), E (Old Head Golf Links), F (Old Head), and G (Garrylucas).</p>
	D	1 2 3 4 5	Straight in parts with some windy bends To warn sailors of the rocky shoreline No No Place names, symbols for towns and restaurants etc roads are more distinct
	E	1 2 3 4 5	Maps are usually better Map Photograph Photograph Maps

	F	1 2 3	So that they are easy to see So that sailors can identify where they are (each lighthouse has a unique flashing code) / flashing lights are easier to notice than those that are always on Lighthouses cannot be seen in foggy weather so a loud noise is needed instead
21	A	3 4 5 6	A few days and nights. Discuss wind direction and favourable winds The south coast of Ireland is nearer to the Barbary Coast To catch people by surprise No. They were fast asleep with no one on watch.
	B	3 4 5 6 7	Around 100 days Anticlockwise Philip II West coast Spain
22	A		
	B		Arctic: polar bear, fox (arctic fox) wolf (arctic wolf), leopard seal. Antarctic: penguin, Weddell seal Neither: snake, lion, panda
	C	1 2 3 4 5 6	Northern Greenland, Finland, Norway, Russia, Sweden, Canada Eskimos Arktos -68°C Polar bear
	D	1 2 3 4 5 6 7 8 9 10	Antarctic Arctic Arctic Antarctic Antarctic Arctic Arctic Antarctic Antarctic Arctic
	E	1 2 3	Cape Horn Republic of South Africa 16,000km approx

23	A		
	A	5 6	Indian Ocean Coral Sea
	B	1 2 3 4 5 6 7 8	Dollar English Southern Island Kangaroo Canberra Smallest Warm
	C		Seven / blue / Union Jack / UK / states / five / Southern
	D	1 2 3 4 5 6 7 8 9 10 11 12	Camel - no Wallaby - yes Kiwi - no Koala - yes Penguin - no Lion - no Antelope - no Fringed necked Lizard - yes Platypus - yes Emu - yes Kangaroo - yes Grizzly Bear - no
24	A	1	
		2	Neptune
	B	1 2 3 4 5 6	Mercury Saturn Sun 365¼ days Moon Telescope

		7 8	Astronomers Meteorite
	C		Mercury - messenger god, hottest planet Venus – goddess of love and beauty Mars – Roman god of war, red planet Jupiter – King of the gods, largest planet Saturn – Roman god of farming, planet with rings Uranus – first planet to be discovered with a telescope Neptune – Roman god of the sea, furthest from the sun
	D	1 2 3 4 5 6 7 8	1969 . . . 150 kilometres Phobos and Deimos Yuri Gagarin Eight minutes Sirius Crescent 366 days
Quiz 1			1 Atlas 2 Munster 3 32 4 Shannon 5 Spain 6 Rome 7 Kerry 8 Lough Neagh 9 Mount Everest 10 Antarctica
			11 Dublin 12 North America 13 Christopher Columbus 14 Glendalough 15 Atlantic Ocean 16 Connacht 17 Rivers in Africa 18 Mountain ranges in Ireland 19 Wales 20 Cork
			21 Leinster 22 Cavan, Fermanagh, Leitrim, Longford, Roscommon, Offaly, Tipperary, Galway, Clare, Limerick 23 Tipperary, Waterford 24 Galway 25 Louth, Meath, Longford 26 Donegal, Fermanagh, Cavan 27 Irish Sea 28 End 29 Spain 30 Poland
Quiz 2			1 Titanic 2 Australia 3 Mercury

			<ul style="list-style-type: none"> 4 Ulster 5 Limerick 6 Ireland 7 Germany 8 Ox 9 Shannon 10 South America
			<ul style="list-style-type: none"> 11 USA 12 Pinta 13 Italy 14 Laois 15 Africa 16 Ennis 17 North Sea 18 Southern Ocean 19 Australia 20 Venus
			<ul style="list-style-type: none"> 21 Norway 22 Spain 23 lava 24 12 Bens / 12 Pins 25 fishing 26 in water, usually lakes 27 Indian 28 Nile 29 Australia 30 NY
Quiz 3			<ul style="list-style-type: none"> 1 harp 2 Cork 3 Louth 4 sisters 5 Netherlands (Holland) 6 Brussels 7 range 8 Corrib 9 Asia 10 Canada
			<ul style="list-style-type: none"> 11 Rivers in Europe 12 Offaly 13 Castlebar 14 Africa 15 Skye 16 Scotland 17 Inuit (Eskimo) 18 South 19 Jupiter 20 Neil Armstrong
			<ul style="list-style-type: none"> 21 polar bear 22 Cork 23 Australia 24 near water

			<ul style="list-style-type: none"> 25 rail 26 Canada 27 Columbus 28 Wicklow 29 Iceland 30 Greece
Quiz 4			<ul style="list-style-type: none"> 1 coastline 2 Fermanagh 3 water 4 land 5 Africa 6 Four (Waterford, Wicklow, Wexford, Westmeath) 7 Wexford 8 Rivers in Ireland 9 Wales 10 rocky coast
			<ul style="list-style-type: none"> 11 lakes 12 Lagan 13 river 14 Italy 15 Italian 16 Portugal 17 Mountains 18 fresh water 19 Europe 20 river in America
			<ul style="list-style-type: none"> 21 Dublin 22 ice 23 Africa 24 Mayo 25 deserts 26 Waterford 27 Ness 28 float 29 Australia 30 Earth
Quiz 5			<ul style="list-style-type: none"> 1 False 2 True 3 False 4 True 5 True 6 False 7 True 8 False 9 False 10 True
			<ul style="list-style-type: none"> 11 False 12 False 13 True 14 True 15 False

			16 True 17 False 18 False 19 False 20 True
			21 True 22 False 23 True 24 False 25 True 26 True 27 False 28 False 29 False 30 True

